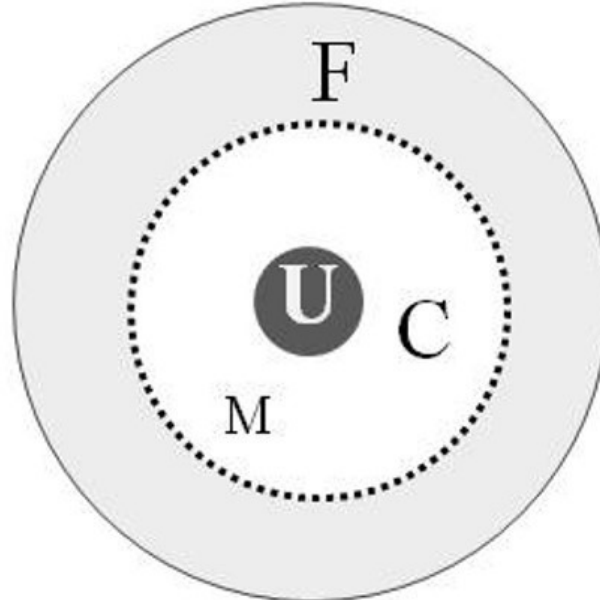
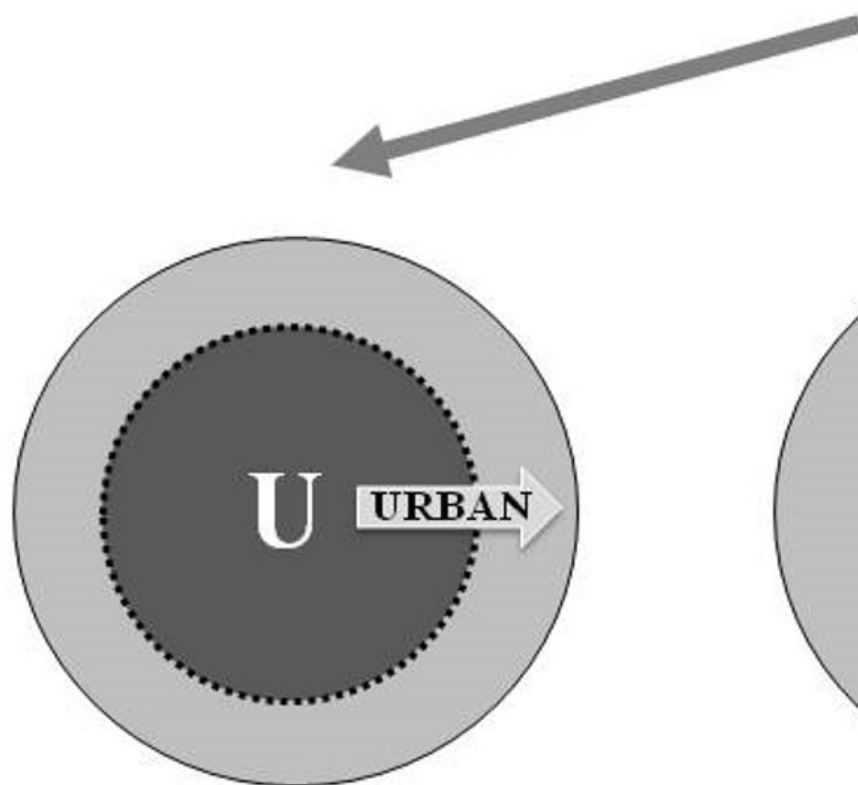


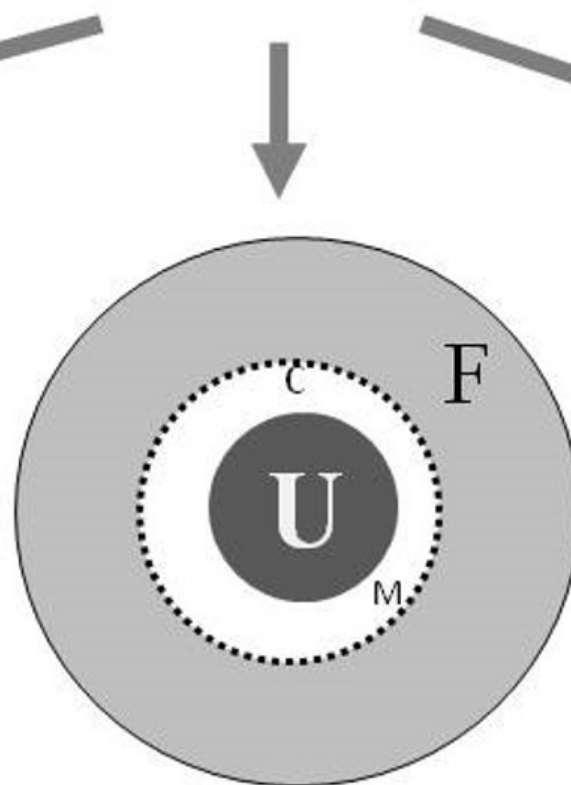
F = Forest
U = Urban
C = Crops
M = Moors, Meadows
and Grasslands



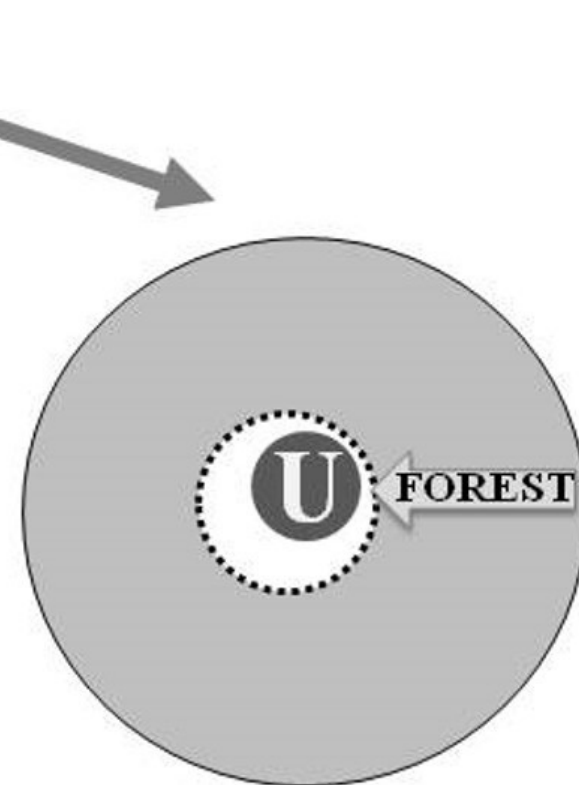
Integrated
Agrosilvopastoral
Model



Model 1



Model 2



Model 3