



# Digital resources

Sessió “Coneix la Cartoteca”: Grau d'Estudis d'Àsia Oriental


# General resources

The screenshot shows the University of Texas Libraries website. At the top, there is an orange header with the word "TEXAS" and the university's logo. Below this, the text "The University of Texas at Austin" and "University of Texas Libraries" is displayed. Navigation links include "Find, Borrow, Request", "Research Help & Support", and "Study Spaces & Technology". A breadcrumb trail reads "Home > PCL Map Collection". The main heading is "Perry-Castañeda Library Map Collection". On the left, a sidebar lists "Maps" with sub-categories: "Maps FAQ", "Map Room Guide", "World", "Africa", "Americas", "Asia", "Australia/Pacific", "Europe", "Middle East", "Polar/Oceans", "Russia/Republics", and "U.S.". The main content area features a logo for "The University of Texas at Austin GeoData University of Texas Libraries" and a text box announcing the launch of the "Texas GeoData Portal". The text in the box reads: "We're pleased to announce the launch of the **Texas GeoData Portal!** Visit <https://geodata.lib.utexas.edu/> to access thousands of downloadable geospatial datasets from UT Austin and other universities. Click the "Scanned Maps" button to access georeferenced maps from the PCL Map Collection that are ready for use in GIS software."

## Perry Castañeda Map Library Collection:

<http://legacy.lib.utexas.edu/maps/asia.html>

# General resources



**David Rumsey Map Collection:**  
<https://www.davidrumsey.com/>



# General resources



## Asia Maps: Digital Collections

Major digital collections of maps of Asia, regions within Asia, and individual countries can be found at the following selected sites. This list is certainly not exhaustive, and will be updated frequently – please send your comments and suggestions of additional useful Asia map sites to us at [asianarc@bu.edu](mailto:asianarc@bu.edu).

Robert Murowchick  
Associate Director, BUCSA

## Asia Maps: Digital Collections:

<https://www.bu.edu/asian/resources/asia-map-collections/>

# Resources by country



**The National Atlas of Korea:**  
<http://nationalatlas.ngii.go.kr/us/index.php>











# Resources by country

## The National Atlas of Japan

Geospatial Information Authority of Japan published the first edition of the National Atlas of Japan in 1977, the revised edition in 1990.

### Reference Service

The National Atlas of Japan published 1977, 1990 (PDF version) are available.

THE NATIONAL ATLAS OF JAPAN			
REVISED EDITION 1990		FIRST EDITION 1977	
OPENING	 3MB	OPENING	 6MB
REVISED EDITION 1990 PHYSICAL FEATURES		FIRST EDITION 1977 PHYSICAL FEATURES	
Landform Classification	 6MB	Landform Classification	 5MB
Names of Natural Regions	 6MB	Names of Natural Regions	 5MB
Geology	 6MB	Geology	 6MB
Active Faults	 6MB	Geologic Provinces	 6MB

The National Atlas of Japan:  
<https://www.gsi.go.jp/atlas/atlas-e-etsuran.html>

# Resources by country



## Agricultural Atlas of Vietnam:

<http://catherinepfeifer.blogspot.com/2014/03/an-agricultural-atlas-for-vietnam.html>



**Gràcies!**  
**Thanks!**

**#bibliotequesUAB**